








# PODAR INTERNATIONAL SCHOOL -HINGOLI-02

## SCHOOL BUS ROUTE CHART

<b>P1</b>																		
<b>Kalamnuri</b>	 Kalamnuri	 0	 0	 0	 0	 0	 0	 0	 0	 0	 0	 0	 0	 0	 0	 0	 0	
<b>KM Distance</b>	20-30	0	0	0	0	0	0	0	0	0	0	0	0	0	0	0	0	
<b>P2</b>																		
<b>R.K CITY</b>	 CIVIL HOSPITAL	 RISALA NAKA /NEHERU NAGAR	 NIRMAL AGENCY	 CITY CULUB	 NTC	 AKOLA BYEPASS	 SANSKAR CINEPELX	 AZAM COLONY	 R.K CITY PRAJAPA	 0	 0	 0	 0	 0	 0	 0	 0	
<b>KM Distance</b>	0-3	0-3	0-3	0-3	0-3	3-6	3-6	3-6	6-8	0	0	0	0	0	0	0	0	
<b>P3</b>																		
<b>GOREGAON</b>	 DEV PALECE	 RISALA NAKA	 MADHAV HOSPITAL	 SHASTRI NAGAR	 BULDHANA BANK	 LIC OFFICE	 RAILWAY GOVERNMENT QUARTERS	 CITY PRIDE HOTEL	 SHRI NAGAR	 MALHIVRA	 GOREGAON	 GOREGAON	 CHONDHI	 0	 0	 0	 0	
<b>KM Distance</b>	0-3	0-3	0-3	0-3	0-3	0-3	0-3	3-6	3-6	12-15	20-30	20-30	20-30	0	0	0	0	
<b>P5</b>																		
<b>NTC</b>	 NTC	 VANJARA VADA	 DEVDA NAGAR	 0	 0	 0	 0	 0	 0	 0	 0	 0	 0	 0	 0	 0	 0	
<b>KM Distance</b>	0-3	0-3	0-3	0	0	0	0	0	0	0	0	0	0	0	0	0	0	
<b>P6</b>																		
<b>AUNDHA</b>	 AUNDHA	 0	 0	 0	 0	 0	 0	 0	 0	 0	 0	 0	 0	 0	 0	 0	 0	
<b>KM Distance</b>	20-30	0	0	0	0	0	0	0	0	0	0	0	0	0	0	0	0	
<b>P7</b>																		
<b>Khatkali Bypass</b>	 BANGAR NGAR	 COLLECTOR OFFICE	 NAIK NAGAR	 CHEMIST BHAVAN	 KRUSHNA NAGAR	 JINMATA NAGAR	 RANISATI MANDIR	 KALAMNURI ROAD	 HANUMANA NAGAR	 S.R.P.F CAMP	 POLICE COTTER	 SAI RESORT	 GARMAL	 0	 0	 0	 0	
<b>KM Distance</b>	0-3	0-3	0-3	3-6	3-6	3-6	3-6	3-6	3-6	3-6	3-6	6-8	6-8	0	0	0	0	
<b>P8</b>																		
<b>JAVLA BAZAR</b>	 JAVLA BAZAR	 0	 0	 0	 0	 0	 0	 0	 0	 0	 0	 0	 0	 0	 0	 0	 0	
<b>KM Distance</b>	20-30	0	0	0	0	0	0	0	0	0	0	0	0	0	0	0	0	
<b>P9</b>																		
<b>Akola Road</b>	 SHIVAJI NAGAR	 NARAYAN NAGAR	 PALTAN	 BADERA COMPLEX	 GOVIND NAGAR	 ADARSH COLLAGE	 JIJAMATA NAGAR	 GAYATRI MANDIR	 YESWAN T NAGAR	 LALALAC HPTRAY NAGAR	 TIRUPATI NAGAR	 MAHAVIR NAGAR	 0	 0	 0	 0	 0	
<b>KM Distance</b>	0-3	0-3	0-3	0-3	3-6	3-6	3-6	3-6	3-6	3-6	3-6	3-6	0	0	0	0	0	

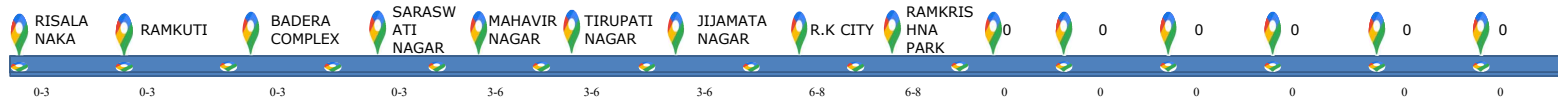


# PODAR PREP - HINGOLI

## SCHOOL BUS ROUTE CHART

**P1**

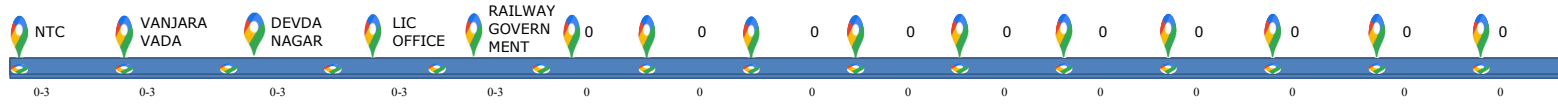
**Akola Road**



**KM Distance**

**P2**

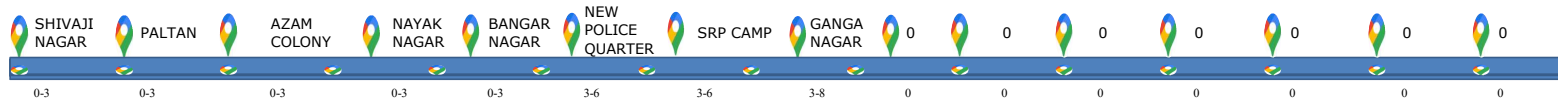
**NTC**



**KM Distance**

**P3**

**Khatkali Bypass**



**KM Distance**